




















# CITY OF PALOS HEIGHTS COOK COUNTY 2008 OFFICIAL ZONING MAP

## ZONING LEGEND

 R RESIDENTIAL	 B-1 RESTRICTED BUSINESS	 SPORTS AND RECREATION (PARKS NOT INCLUDED)	 CHURCH
 R-1 RESIDENTIAL	 M MANUFACTURING	 NON CONFORMING USE	 LIBRARY
 PRD PLANNED RESIDENTIAL DEVELOPMENT	 F FARMING	 UNIMPROVED DEDICATED RIGHT-OF-WAY	 BUILDING ZONED "SPECIAL USE"
 PUD PLANNED UNIT DEVELOPMENT	 S SPECIAL USE	 CITY LIMITS	
 B BUSINESS	 PUBLIC PARKS	 FOREST PRESERVE	

Revised: January 9, 2008

The data is provided without warranty or any representation of accuracy, timeliness, or completeness. It is the responsibility of the "Requester" to determine accuracy, timeliness, completeness, and appropriateness of its use. The City of Palos Heights makes no warranties, expressed or implied, to the use of the Data.



**MORRIS**  
ENGINEERING, INC.  
Civil Engineering Consulting & Land Surveying  
5100 Lincoln Ave - Lisle, IL 60532 - Phone: (630) 271-0770  
Website: www.ecivil.com Fax: (630) 271-0774